











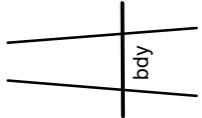
# LEGEND FOR PLANNING MAPS

## RESOURCE AREAS


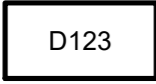








	Rural		Industrial
	Coastal		Transitional
	Urban		Rural Settlement
	Tokomairiro Plains Industrial		

## COASTAL ISSUES






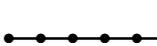
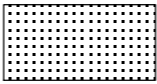
Shown for information purposes only (Refer to Otago Regional Coast Plan)

	Coastal Protection Areas		Coastal Hazard Areas
	Coastal Development Areas		Cross River Boundary




## ISSUES AFFECTING RESOURCE AREAS

	Reserves/Conservation Land	(Refer to Schedule 6.1)
	Designations	(Refer to Schedule 6.2)
	Facilities	(Refer to Schedule 6.3)
	Catchment Areas or Sites	(Refer to Rule WAT.4)
	Services, Retail Frontage	(Refer to Rule URB.3)
	Retail Frontages That Require Verandahs	(Refer to Rule URB.7)
	Water Bodies with Public Access Requirements	(Refer to Schedule 6.6 and Rule FIN.8)
	Designation "State Highway Purposes"	(Refer to Schedule 6.2)
	Archaeological Sites	(Refer to Table 13.4 and Method HER.3)
	Heritage Sites and Areas	(Refer to Table 13, Section 3.5, Section 4.1 and Section 4.2)




## HAZARD ISSUES (Refer to Section 3.9)

	Flood Prone Land Development within or near the indicative flood hazard area should be subject of careful scrutiny (Refer to Method NHZ.2)		Noise Nuisance Areas
	Landfills (Refer to Schedule 6.2)		Mining Areas (Land subject to underground or open cast mining)
	Filled Land		High Tension overhead power line
	Unstable Land		

## Geological Faults

	Active Geological Fault		Major Geological Fault (Potentially Active)		Minor Geological Fault
---	-------------------------	---	---	---	------------------------

## MAP NOTATIONS

	Formed Road		Non Legal Formed Roads
	Unformed Roads		Esplanade Reserves (Existing Crown Land Margin, Esplanade Reserve, Riverbank Reserve or Unformed Legal Road adjoining aq river or stream)
	Clutha District Boundary		